



## PLEASE USE CLOUDPERMIT TO SUBMIT A ZONING CERTIFICATE

### Zoning Certificate FAQ

#### What is it?

A zoning certificate application is a review process done **prior to** a full building permit submission. Zoning Certificate approval is a prerequisite for a building permit application.

#### Requirements for all submissions:

- Completed Application on Cloudpermit
- Site Plan
- Elevations (front, back & sides)
- Floor Plans

**FILES MUST BE UNSECURED AND NOT PASSWORD  
PROTECTED IN ADOBE.PDF FORMAT**

#### Why is the Township doing this?

The Township is doing this to streamline the building permit process, in compliance with current Building Code legislation. At this stage, planning staff will flag any additional fees that will be collected at building permit such as Development Charges, Water or Sewer Connections, and additional approvals that may be required, such as:

- Conservation Authority (Nottawasaga Valley CA or Lake Simcoe Region CA)
- Engineered Lot Grading (Engineering Review)
- Minor Variance/Consent
- Ontario Land Surveyor Pinning
- Entrance Permit (and associated Municipal Address Number, if required)
- Ministry of Transportation or County Roads

#### Is there a fee for this service?

- There is a \$100.00 non-refundable fee for the original zoning certificate application
- There is a \$50.00 non-refundable fee for any revision to an approved zoning certificate
- There is a \$15.00 911/MAS fee (if applicable)

#### How long is a zoning certificate approval valid for?

An approved zoning certificate is valid for 6 months from the date of issuance.

#### What form of approval is provided?

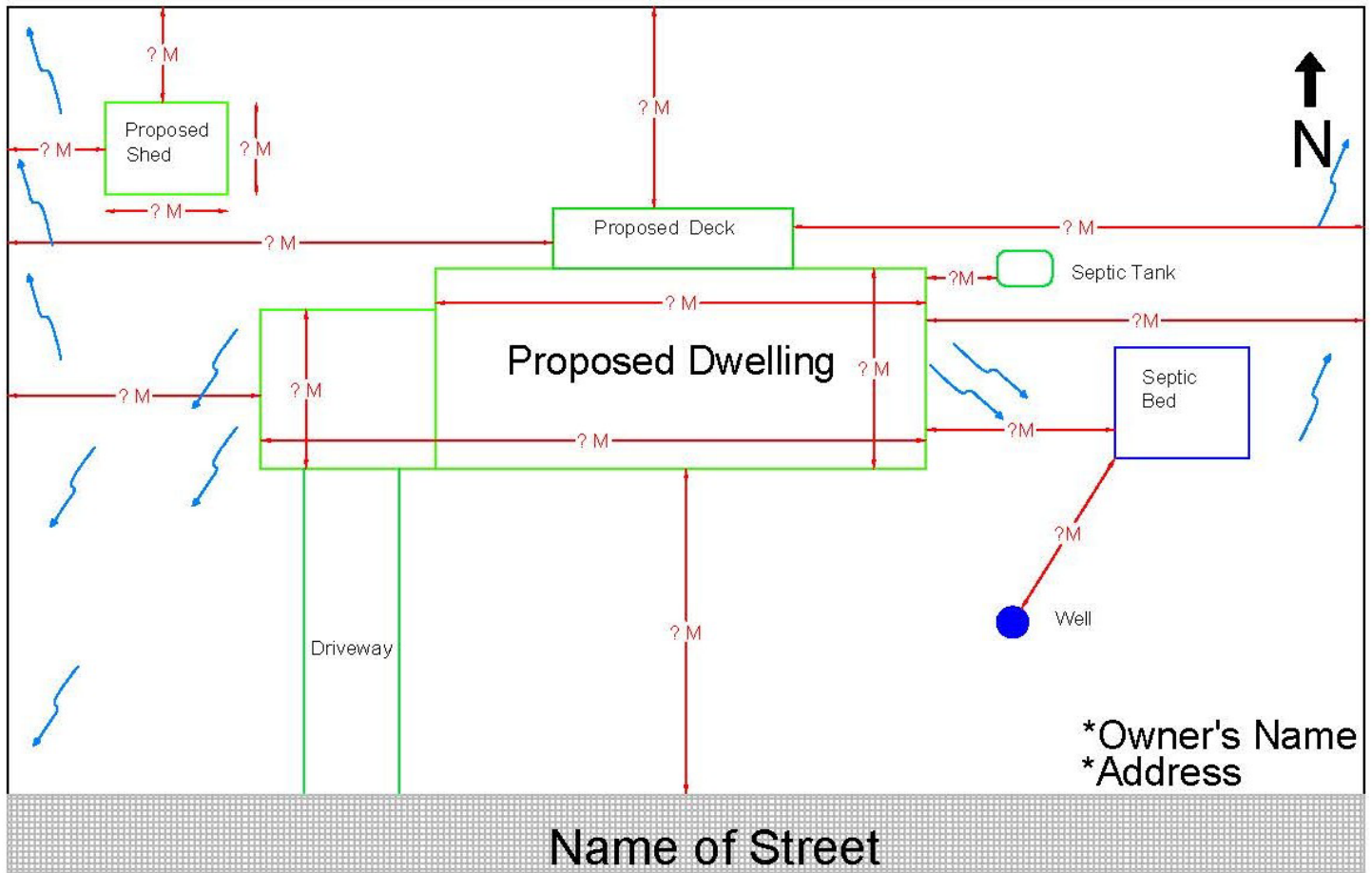
Approved applications receive a zoning certificate. The drawings are stamped to identify they have been pre-approved for zoning regulations. This is not a permit to construct. Please refer to the appropriate permit applications (refer to Building Permit Checklist).

#### Where do I submit the application and documents?

Applications are to be submitted digitally on: **Cloudpermit** [Planning Information - Oro Medonte \(oro-medonte.ca\)](https://www.oro-medonte.ca/planning)

**It is the owner's responsibility to ensure that they are aware of their property lines and to ensure that the proposed construction occurs within their property and in compliance with the Township's Zoning By-Law. Alternate formats available upon request.**

## Site Plan Example



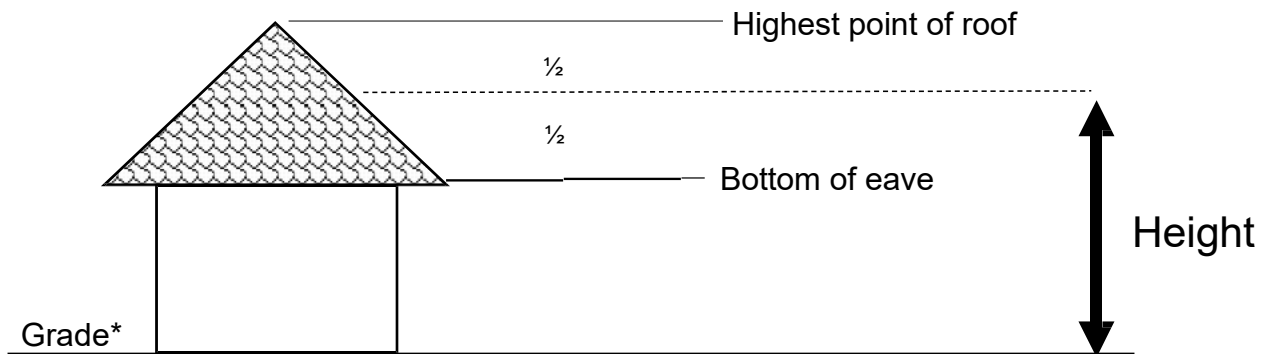
Site Plan must display:

- ✓ All **existing and proposed structure(s)**
- ✓ **Setbacks** from property boundaries to current and/or proposed structure(s); shown in metres (shown in red)
- ✓ **Dimensions** of structures (shown in green)
- ✓ **Septic system** and **well** (specify if dug or drilled)
  - Setbacks from: septic to well, and; septic to structures
- ✓ Direction of surface **drainage** (shown in blue)
- ✓ Driveway
- ✓ North Arrow
- ✓ Road

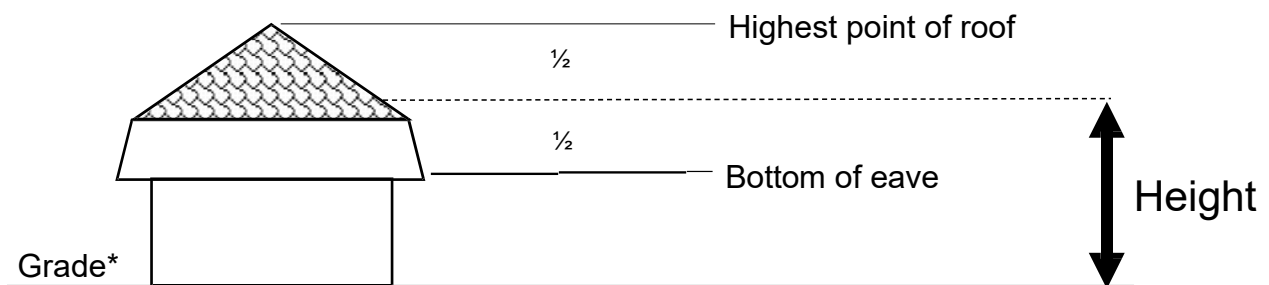
## Zoning Certificate FAQ

### Sample of Height

#### Gable Roof:



#### Mansard Roof:



#### Flat Roof:



\*Measured from established grade, except for boathouses